

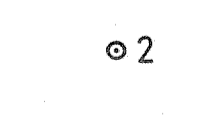




MAP 3
 Geothermal Fields associated with
 Okataina Volcanic Centre

-  Area of surface hydrothermal activity
-  50
20 Low resistivity contours in ohm metres (See text for origin of data).
-  2 Geothermal well (and number).
-  T Site of lake floor temperature or heat flow measurement (not shown for Centre Basin of Lake Rototiti). From Irwin (1968) & Callham (1973).
-  * Hydrothermal explosion crater.
- See MAP 2 for other symbols.